



## Ecology

# Cloud forests on rock outcrop and volcanic soil differ in indicator tree species in Veracruz, Mexico

*Los bosques mesófilos en afloramiento rocoso y suelo volcánico varían en especies arbóreas indicadoras en Veracruz, México*

Guadalupe Williams-Linera\*, Quetzalli Vizcaíno-Bravo

Red de Ecología Funcional, Instituto de Ecología, A.C., Carretera antigua a Coatepec Núm. 351, 91070 Xalapa, Veracruz, Mexico

Received 7 April 2016; accepted 4 August 2016

Available online 16 November 2016

### Abstract

The tropical montane cloud forest (TMCF) of central Veracruz, Mexico, predominantly grows on volcanic substrate from the Quaternary (2–0.08 Mya), but in very small areas it grows on shallow soils over limestone rock outcrops from the Cretaceous (90 Mya). Our objective was to contrast the vegetation structure and tree species composition of forest communities growing on rock outcrops (FOR) with nearby forests on prevalent volcanic soil (FOV). Results show that species richness and vegetation structure were similar between FOR and FOV. However, a clear difference was revealed by indicator species analysis (ISA), and multinomial classification model (CLAM). ISA and CLAM, respectively, identified 14 indicators and 13 specialists in FOR, whereas, they identified 7 indicators and 14 specialists in FOV. Some FOR indicators were *Cercis canadensis*, *Clusia guatemalensis*, *Garrya laurifolia*, *Ostrya virginiana* and *Quercus pinnativenulosa*. Some FOV indicators were *Carpinus tropicalis*, *Clethra macrophylla*, *Liquidambar styraciflua* and *Quercus xalapensis*; these species are also common in several Mexican TMCF. Our study demonstrates that the tree community on rock outcrops differs from the surrounding forest on volcanic soils; this is of particular interest because of its different species assemblage and contribution to the high beta diversity of the region.

© 2016 Universidad Nacional Autónoma de México, Instituto de Biología. This is an open access article under the CC BY-NC-ND license (<http://creativecommons.org/licenses/by-nc-nd/4.0/>).

**Keywords:** Cloud forest; Limestone; Rare trees; Rock outcrops; Tree diversity; Vegetation structure; Volcanic soils

### Resumen

El bosque mesófilo de montaña del centro de Veracruz, México, crece predominantemente en sustrato volcánico del Cuaternario (2-0.08 Ma), pero en áreas muy pequeñas crece en suelo poco profundo sobre afloramientos de roca caliza del Cretácico (90 Ma). El objetivo fue contrastar la estructura de la vegetación y la composición de especies arbóreas de comunidades en afloramientos rocosos (AR) con bosques cercanos en suelo volcánico (SV). Encontramos que la riqueza de especies y la estructura de la vegetación fueron similares entre AR y SV. Sin embargo, el análisis de especies indicadoras (ISA) y el modelo de clasificación multinomial (CLAM) revelaron una diferencia clara. ISA y CLAM, respectivamente, identificaron 14 especies indicadoras y 13 especialistas en AR, e identificaron 7 indicadoras y 14 especialistas en SV. Algunas especies indicadoras AR fueron: *Cercis canadensis*, *Clusia guatemalensis*, *Garrya laurifolia*, *Ostrya virginiana*, *Quercus pinnativenulosa*. Algunas especies indicadoras de SV fueron: *Carpinus tropicalis*, *Clethra macrophylla*, *Liquidambar styraciflua* y *Quercus xalapensis*; estas especies también son comunes en varios bosques mesófilos mexicanos. Se concluye que la comunidad de árboles en afloramientos rocosos difiere del bosque circundante en suelo volcánico. Estas diferencias en el ensamblaje de especies son de particular interés debido a que contribuyen a la alta diversidad beta regional.

© 2016 Universidad Nacional Autónoma de México, Instituto de Biología. Este es un artículo Open Access bajo la licencia CC BY-NC-ND (<http://creativecommons.org/licenses/by-nc-nd/4.0/>).

**Palabras clave:** Bosque de niebla; Suelo calizo; Árboles raros; Afloramientos rocosos; Diversidad de árboles; Estructura de la vegetación; Suelos volcánicos

\* Corresponding author.

E-mail address: [guadalupe.williams@inecol.mx](mailto:guadalupe.williams@inecol.mx) (G. Williams-Linera).

Peer Review under the responsibility of Universidad Nacional Autónoma de México.

## Introduction

Forest communities on rock outcrops have a distinctive floristic composition and physiognomy with respect to that of the surrounding forests. Outcrops with different substrates have been recognized worldwide as providing important habitats for biodiversity conservation, particularly for endemic and rare species (Aukema, Carlo, & Collazo, 2007; Cantero et al., 2014; Gallardo-Hernández, Velázquez, & Asbjornsen, 2008; Pérez-García & Meave, 2004; Pérez-García, Sevilha, Meave, & Scariot, 2009; Rivera, Zimmerman, & Aide, 2000; Wisser & Buxton, 2009). Some differential trends have also been reported in vegetation structure and species composition on outcrops compared to those of nearby forests on deeper soils (Brewer, Rejmánek, Webb, & Fine, 2003; Gallardo-Hernández et al., 2008; Sawada et al., 2015; Tang, Lü, Yin, & Qi, 2011). In the tropics, in Mt. Kinabalu, Borneo, basal area and stem density differed among geological substrates but were similar among the topographical units of each substrate, indicating that the effects of geological substrate were generally stronger than those of topography (Sawada et al., 2015). In Xishuangbanna, China, the limestone forest had lower species diversity than other tropical forests in the area and differed in floristic composition and structure (Tang et al., 2011). In Chimalapas, Oaxaca, Mexico, the tropical montane cloud forest differed in woody plant composition but not in vegetation structure between communities growing on metamorphic rocks and sedimentary geological substrates forming a karst topography with rock outcrops (Gallardo-Hernández et al., 2008).

Tropical montane cloud forest (TMCF) is very heterogeneous and exhibits remarkable turnover in tree species assemblages across the landscape, with great natural diversity in its vegetation structure due to the variety of microhabitats and the elevation gradient over which it grows. Climate, topography, geology and substrate all contribute to the enormous biodiversity of this forest type (Bruijnzeel, Kappelle, Mulligan, & Scatena, 2010; Churchill, Balslev, Forero, & Luteyn, 1995; Williams-Linera, 2002; Williams-Linera, Toledo-Garibaldi, & Gallardo-Hernández, 2013). In Mexico, TMCF is the most diverse vegetation type per unit area and although it covers less than 1% of the national territory, it accounts for 10% of plant diversity. One reason for the high diversity of TMCF is the mixing of Holartic and Neotropical biogeographic elements, and a high degree (30–35%) of endemism (Rzedowski, 1996; Sánchez-Ramos & Dirzo, 2014). Forest canopy trees primarily belong to Holartic taxa also common in the eastern deciduous forests of the United States, while subcanopy and understory vegetation are dominated by tropical genera, taxa common in the Andean forests of South America, and even a high number of taxa shared with eastern Asia (Rzedowski, 1996).

In central Veracruz, Mexico, the TMCF region is characterized by irregular topography, formed by hills and plateaus that are dissected by deep gorges. The morphology and prominent slopes in the region are mostly controlled by the volcanic chain formed by the Cofre de Perote Volcano. The Quaternary volcanic deposits are 0.08 to 2 million years old (Rodríguez, Morales-Barrera, Layer, & González-Mercado, 2010). Isolated

rock outcrops are uncommon in this region, and are part of a pre-volcanic floor from the Late Mesozoic (Cretaceous, ca. 90 Ma BP). In a few places on the cloud forest belt, these rock outcrops are quite exposed and form small, elongated mountain ranges oriented in a NW–SE direction; this carbonate sedimentary substrate is dominated by limestone with minor shale intercalations (Rodríguez et al., 2010).

Most of our current knowledge of Mexican TMCF comes from studies carried out on plant communities growing on soils of volcanic origin (Muñoz-Villers et al., 2012; Rossignol, 1987; Williams-Linera, 2002). For the present study, within the TMCF region, forest remnants on limestone outcrops were identified, and we asked whether forest on isolated limestone rock outcrops differed in its tree species composition and vegetation structure from the nearby forests growing on the most common geological substrate (volcanic soils). Our working hypothesis was that forest fragments growing on limestone rock outcrops would differ in their tree species composition and structure from forest remnants on volcanic soils. We based this hypothesis on the expectation that the tree species assemblage encountered in a particular habitat will reflect geological substrate and topography. We further expect that, if this is the case, there will be a subset of tree species that differed from the tree species pool of the TMCF developed on volcanic soils in central Veracruz.

## Materials and methods

This study was conducted in central Veracruz, Mexico (19°30'13.12"–19°29'35.56" N; 96°57'28.14"–96°58'28.65" W; elevation 1,250–1,550 m asl) within the Trans-Mexican Volcanic Belt on the eastern slopes of the Cofre de Perote Volcano. The climate is mild and humid throughout the year with 3 seasons: a cool season from November to March, a short dry-warm season in April–May, and a wet warm season from June to October. At lower and higher elevation sites, mean annual precipitation values are 1,500 and 2,000 mm, and mean annual temperature decreases from 19 °C to 17 °C (Williams-Linera, 2002; Williams-Linera et al., 2013). The main vegetation type is tropical montane cloud forest (Williams-Linera et al., 2013). The soils are predominantly on volcanic substrate across >95% of the region (Inegi, 2010; Rossignol, 1987).

In this area, some sites are located on limestone rock prominences with abrupt slopes. The rock outcrops are in a small area ca. 5 km long between the towns of Xalapa and Coatepec (Fig. 1). Volcanic soils are deep (ca. 2.5 m) (Muñoz-Villers et al., 2012), well drained and with abundant organic matter, and the soil on the outcrops is shallow and rocky.

The study sites on rock outcrops were selected by examining geological maps from INEGI (2010; E14-B27 and E14-B37), images in Google Earth to locate hilltops with forest remnants, and ground verification of the entire surface on pre-volcanic limestone. With the help of a local guide, we visited all of the sites that still had forest on the hilltop. We found 8 and selected 4 sites based on the following criteria: (1) the forest was on a limestone rock outcrop, (2) cover >1 ha of forest at the relatively

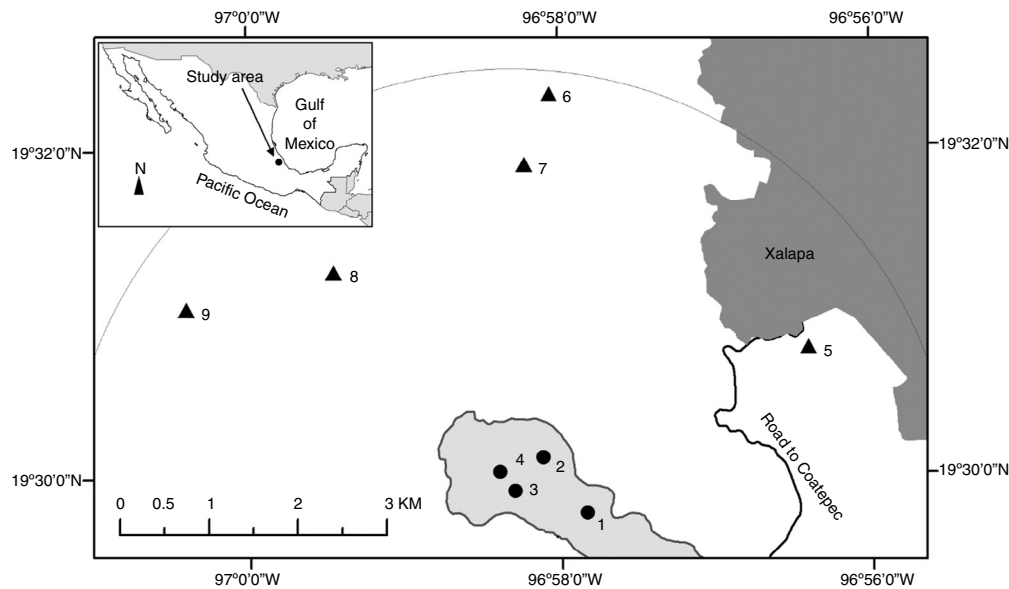


Figure 1. The inset shows the location of the study area in central Veracruz, Mexico. The shaded area where sites 1–4 are shown corresponds to limestone rock outcrop from the Miocene (Inegi, 2010, Geological-Mining maps, Coatepec E14-B37 and Xalapa E14-B27, scale 1:50,000 and Google Earth Image). Sites 5–9 are on volcanic substrate from the Quaternary. The gray part in the upper right corresponds to the urban area of Xalapa.

flat top (not including forest growing on the flanks of the hills, and (3) the conservation status of the forest was good.

From the geographic centroid of the sites on rock outcrops, we drew a semicircle E–W to select all forest sites occurring on volcanic soil within a radius of 5 km (Fig. 1). Studies of forest on volcanic soils were available for comparison from published and unpublished sources; those sites were sampled by the first author and original databases were used to analyze the data (Williams-Linera, 2002; Williams-Linera et al., 2013). Hereafter, the forests on rock outcrops are referred to as FOR, and forest on volcanic soils as FOV.

In each FOR site 10 plots measuring  $4 \times 25$  m (0.1 ha in total per site) were established on the relatively flat top of each hill. The plots were at least 10 m from the slopes to avoid steep drop-offs and edge effects. In each plot, all individuals with a diameter  $\geq 5$  cm at a height of 1.3 m (dbh) were counted, measured for dbh and species identified. Voucher specimens were collected and deposited at the XAL herbarium of the Instituto de Ecología, A.C. (INECOL).

Species richness was compared between FOR and FOV sites and among the 9 study sites after reducing the number of individuals to a common abundance level using rarefaction curves with the  $S_{\text{obs}}$  Mao Tau function in EstimateS version 8.0.0 (Colwell, 2006). Morphospecies that could not be identified to family were not included in the richness analysis.

At each FOR site, mean soil depth was assessed using the rod penetration method: at 4 random points in each plot the rod was inserted into the soil until rock was encountered. One soil sample was collected with a shovel at 0–10 cm depth and ca. 10 cm diameter at the center of each plot in which vegetation was measured. The 10 samples were mixed into 2 composite samples per site. Soil samples were air dried, and pH, organic matter content, total carbon (C) and total nitrogen (N) were determined in the Laboratory of Functional Ecology of the INECOL. Standard

techniques were applied as set out in NOM-021-Semarnat-2000 (Semarnat, 2002).

Vegetation structure was characterized by basal area ( $\text{m}^2/\text{ha}$ ) and density (trees/ha). To compare the vegetation structure of the FOR sites and FOV sites we used a nested analysis of variance (Anova) with sites nested within soil type. Residuals plots were checked to detect departure from normality of errors. Statistical analyses were run in JMP software version 10.0.0 (SAS, 2012).

To identify the species characteristic of the FOR and FOV sites, 2 approaches were used, the indicator species analysis (ISA, McCune & Grace, 2002) and a recently developed classification method (CLAM, Chazdon et al., 2011). The ISA method combines information on species abundance and occurrence between groups to identify the species characteristic of each group (i.e., those found mostly in a single group and occurring in most of the samples within that particular group). The ISA yields an indicator value and a statistical significance for this value using a Monte Carlo technique. ISA was carried out on the full matrix (4 FOR and 5 FOV sites; 62 species) to find general indicator species for the groups detected. ISA and Monte Carlo tests were run in PC-ORD software (McCune & Grace, 2002).

CLAM is a multinomial model which uses relative abundance of species in 2 distinguishable habitats. One advantage of CLAM is that the procedure explicitly considers a threshold for rarity, meaning that species that are too rare cannot be classified, and distinguishes species that are generalists from those that demonstrate specificity to one habitat (Chazdon et al., 2011). An important parameter of the multinomial model is  $K$ , which refers to the cut-off point for classifying species according to their habitat. We used a  $K$ -level of 0.5 for simple-majority rule or liberal threshold with a  $p$ -level of 0.005 as suggested when the target is to classify all species, rather than a particular species (Chao & Lin, 2011; Chazdon et al., 2011).

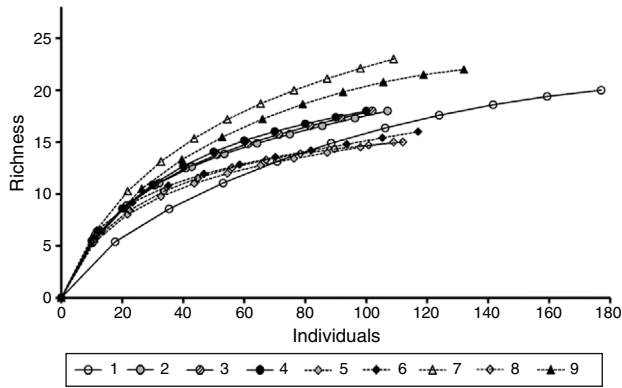


Figure 2. Rarefaction curves for number of tree species in 4 sites on limestone rock outcrop (1–4) and 5 sites on volcanic substrate (5–9) in central Veracruz, Mexico.

## Results

The forests on rock substrate were well preserved and showed no indications of anthropogenic disturbance (such as woody debris indicating cut trees or firewood extraction, dung indicating the presence of livestock; Williams-Linera, 2002), except for one single trail (<1 m wide) crossing the top of the outcrop. Sites were located at the top of hills that were difficult to access and whose slopes were steep rock walls (45–70° and 90°). These hills rise 86–160 m from the volcanic soil floor to the ridge (Fig. 1 and Table 1). The soil is very shallow (<20 cm depth) but has a high organic matter content (Table 1).

A total of 498 individuals belonging to 34 species of 29 genera and 23 families was recorded in the FOR sites, whereas a total of 570 individuals in 42 species of 34 genera and 27 families was counted in the FOV sites (Appendix 1). Richness was similar among the study sites and varied between 15 and 23 species per site (Fig. 2). Tree species recorded in all FOR sites were *Clusia guatemalensis*, *Cojoba arborea*, *Eugenia mexicana*, *Quercus pinnativenulosa*, *Turpinia insignis*, *Wimmeria concolor*, and *Zanthoxylum* aff. *petenense*. Tree species recorded in all FOV sites were *Carpinus tropicalis*, *Clethra macrophylla*, *Liquidambar styraciflua*, *Quercus lancifolia*, and *T. insignis*. The best represented genus in both FOR and FOV was *Quercus*, and the family with the most species was Fagaceae (Appendix 1).

The indicator species analysis (ISA) identified 14 FOR species, and 7 FOV species as strong indicators of the groups ( $p < 0.05$ , Table 2). Using a simple majority threshold, CLAM identified 13 species as FOR specialists, 14 species as FOV specialists, 2 generalists, and 33 species too rare to classify (Table 2; Appendix 1). Consistently, both ISA and CLAM identified the same twelve species as indicators of FOR, and 7 species were identified as indicators of FOV (Table 2). There were 3 discrepancies for FOR species. ISA selected 2 of them as indicators of FOR, although CLAM considered them too rare to classify, whereas 1 species was identified by CLAM as an indicator of FOR, however, this species was not selected by ISA as an indicator. Respect to FOV species, ISA and CLAM showed less consistency, and 7 species were classed as indicators of FOV by CLAM but not by ISA (Table 2).

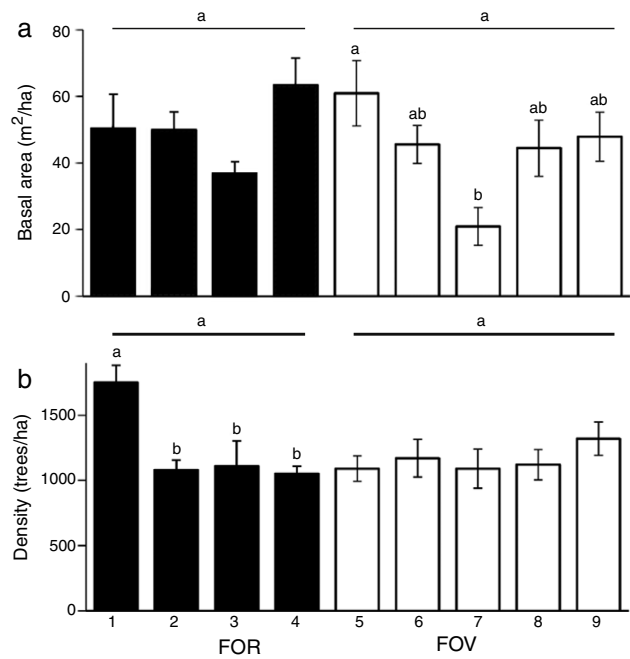


Figure 3. (a) Basal area ( $\text{m}^2/\text{ha}$ ), and (b) density (trees/ha) of trees  $\geq 5$  cm dbh of tropical montane cloud forest on rock outcrop (FOR) and volcanic soil (FOV) in central Veracruz, Mexico. Horizontal lines indicate no significant differences between FOR and FOV. Differences between sites nested within a substrate group are indicated with superscripts. Data are mean and  $\pm 1$  SE. Sites within a group with a different letter are significantly different at  $\alpha = 0.05$ .

Vegetation structure was similar between the 2 groups of forests (FOR and FOV) for both basal area ( $F = 1.53$ ,  $df = 1$ ,  $p = 0.22$ ) and tree density ( $F = 1.10$ ,  $df = 1$ ,  $p = 0.30$ ). However, for sites nested within a group there were differences in basal area ( $F = 3.05$ ,  $df = 7$ ,  $p = 0.007$ ) and density ( $F = 3.31$ ,  $df = 7$ ,  $p = 0.004$ ). Among the FOR sites, basal area was statistically similar and varied from 36.8 to 63.4  $\text{m}^2/\text{ha}$ , whereas tree density varied from 1,050 to 1,750 individuals/ha and was significantly higher at site 1 (Fig. 3a). Among the FOV sites, basal area was statistically higher at site 5 and smaller at site 7, though density was similar among sites (Fig. 3b).

Trees grouped into intervals of 5 cm diameter classes displayed a reverse J-shaped curve for all FOR and FOV sites (Fig. 4a and b). In this type of diameter distribution, most of the trees fall into the smallest size class: 43.7% of FOR trees and 44.3% of FOV trees fell into the 5–9 cm diameter category. Trees with intermediate diameters (10–49 cm) represented similar percentages at both groups of sites, and large trees  $> 70$  cm were recorded at both FOR (0.8%) and FOV (0.7%) sites (Fig. 4a and b). In FOR the tree species with the biggest diameters were *Q. pinnativenulosa*, and in FOV the largest trees were *L. styraciflua*, *Q. lancifolia* and *Quercus xalapensis*.

## Discussion

In central Veracruz, Mexico, tropical montane cloud forest is predominantly found on soils of volcanic origin and since cloud forest on limestone outcrops is scarce, FOR has been overlooked (Williams-Linera et al., 2013). This study demonstrates

Table 1

Characteristics of tropical montane cloud forest on rock outcrop (FOR) and on volcanic soil (FOV) in central Veracruz, Mexico. Values are elevation, forest size (area), richness ( $S_{\text{obs}}$ , number of tree species in 0.1 ha), richness after rarefaction to 100 trees (rare), soil pH, organic matter content (OM), total carbon (C), total nitrogen (N) and soil depth; –, missing value.

	Elevation (m asl)	Area (ha)	$S_{\text{obs}}$	Rare	pH	OM (%)	C (%)	N (%)	Depth (m)
<i>FOR</i>									
1	1,510	13.7	20	16	4.0	50.2	24.1	1.6	0.18
2	1,478	7.4	18	17	3.6	58.7	33.1	2.6	0.16
3	1,436	1.1	18	18	4.6	62.2	24.9	2.0	0.14
4	1,441	1.8	18	18	3.8	51.9	28.7	2.2	0.15
<i>FOV</i>									
5	1,250	29	15	15	3.8	12.0	–	–	>2
6	1,450	6.6	16	15	4.7	22.4	12.9	0.8	>2
7	1,350	5	23	22	5.5	14.1	8.2	0.6	>2
8	1,420	16	15	15	4.6	26.3	15.2	0.8	>2
9	1,630	12	22	20	3.6	–	8.1	0.6	>2

Table 2

Tree species selected by multinomial classification model (CLAM) and indicator species analysis (ISA) as indicators for tropical montane forest on rock outcrop (FOR) and volcanic substrate (FOV) in central Veracruz, Mexico. CLAM is based on the simple majority specialization threshold ( $K = 0.5$ ,  $p = 0.005$ ). ISA values are the maximum indicator values (IV), and  $p$ -values ( $p$ ) calculated from a Monte Carlo permutation test for each species. Observed maximum indicator values range from zero (no indication) to 100 (perfect indication).

Species	CLAM classification	ISA classification	IV	$p$
Forest on rock outcrop				
<i>Arachnothryx capitellata</i>	Too rare to classify	FOR	75	0.047
<i>Cercis canadensis</i>	FOR specialist	FOR	75	0.047
<i>Clusia guatemalensis</i>	FOR specialist	FOR	100	0.009
<i>Cojoba arborea</i>	FOR specialist	FOR	100	0.009
<i>Eugenia mexicana</i>	FOR specialist	FOR	83	0.034
<i>Garrya laurifolia</i>	FOR specialist	FOR	75	0.047
<i>Gymnanthes riparia</i>	FOR specialist	FOR	75	0.047
<i>Oreopanax liebmannii</i>	FOR specialist	FOR	75	0.047
<i>Oreopanax xalapensis</i>	FOR specialist	Not indicator	47	0.291
<i>Ostrya virginiana</i>	FOR specialist	FOR	75	0.048
<i>Quercus pinnatifidulosa</i>	FOR specialist	FOR	99	0.018
<i>Sideroxylon</i> sp.	FOR specialist	FOR	75	0.048
<i>Trophis mexicana</i>	Too rare to classify	FOR	75	0.048
<i>Wimmeria concolor</i>	FOR specialist	FOR	100	0.009
<i>Zanthoxylum</i> aff. <i>petenense</i>	FOR specialist	FOR	90	0.016
Forest on volcanic soils				
<i>Carpinus tropicalis</i>	FOV specialist	FOV	90	0.035
<i>Cinnamomum effusum</i>	FOV specialist	Not indicator	60	0.171
<i>Clethra macrophylla</i>	FOV specialist	FOV	100	0.009
<i>Hedyosmum mexicanum</i>	FOV specialist	Not indicator	20	1
<i>Liquidambar styraciflua</i>	FOV specialist	FOV	100	0.009
<i>Myrsine coriacea</i>	FOV specialist	Not indicator	53	0.283
<i>Quercus cortesii</i>	FOV specialist	Not indicator	20	1
<i>Quercus germana</i>	FOV specialist	Not indicator	60	0.171
<i>Quercus lancifolia</i>	FOV specialist	FOV	95	0.009
<i>Quercus sartorii</i>	FOV specialist	Not indicator	55	0.239
<i>Quercus xalapensis</i>	FOV specialist	FOV	80	0.049
<i>Styrax glabrescens</i>	FOV specialist	FOV	80	0.05
<i>Turpinia insignis</i>	FOV specialist	FOV	82	0.033
<i>Zanthoxylum melanostictum</i>	FOV specialist	Not indicator	40	0.442

that within TMCF, the tree species composition of forest communities on rock outcrops is distinct from the surrounding forest growing on volcanic soils.

Tree species richness of FOR (sites 1–4) is within the range of that reported for forests on volcanic soil (sites 6–9) (Fig. 2). Observed richness in FOR and FOV was in the range reported

for other Mexican forests, although Andean and Central American forests are richer (Gentry, 1995). The fact that FOR has several tree species in common with FOV indicates that both of them can be considered as a variant of TMCF (Williams-Linera et al., 2013). At our scale of study, a high floristic similarity among the 4 FOR sites was expected given their proximity to

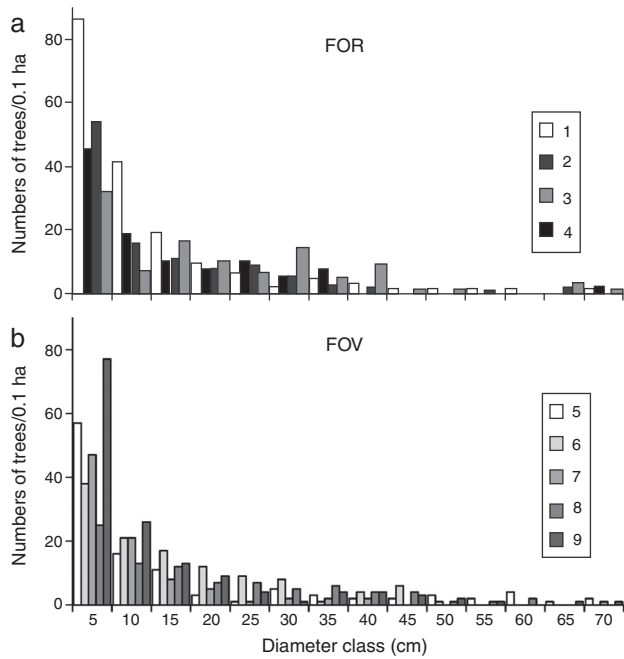


Figure 4. Distribution of stem diameters in tropical montane cloud forest on (a) rock outcrop (FOR) and (b) volcanic soil (FOV) in central Veracruz, Mexico. The lower limit of each diameter class is given.

each other. Since FOR and FOV sites are all close together, and the distinction between FOR and FOV was confirmed by the presence of some indicator species, geological substrate may be the major factor for distinctiveness. A caveat of the present study is the small number of FOR sites, however, geological substrate has been identified as one of the major factors affecting the distribution of tree species in many forest communities (Aukema et al., 2007; Cantero et al., 2014; Pérez-García et al., 2009; Rivera et al., 2000; Sawada et al., 2015; Tang et al., 2011; Wisser & Buxton, 2009). Among Mexican tropical forests, floristic similarity has been related to geographical distances where close sites are more similar in floristic composition, but there are also nearby sites with greatly different floristic compositions, and because bioclimatic features were similar, this difference was attributed to geological substrate (Gallardo-Hernández et al., 2008; Pérez-García & Meave, 2004; Ruiz-Jiménez, Téllez-Valdés, & Luna-Vega, 2012).

The tree species determined to be indicators of FOR were more abundant on rock substrate, for instance, *Ostrya virginiana* is abundant in FOR sites but rare in FOV sites, whereas *C. tropicalis* is abundant in nearby forest on volcanic soils but rare in FOR sites (Williams-Linera, 2002). Also in FOR, we found species not previously recorded in surrounding FOV sites of central Veracruz but that do grow in other cloud forests in Mexico. In this category, *Cercis canadensis* is a FOR indicator species that has been recorded in the El Cielo Biosphere Reserve, Tamaulipas, on soil types with abundant rock outcrops (Puig & Bracho, 1987). *C. guatemalensis* is another FOR indicator species whose habitat occupation patterns could be explained by ecophysiological performance, especially with respect to its photosynthetic pathway, since it is well known that some species of *Clusia* are CAM (Lüttge et al., 2015).

FOR sites are also distinctive because several tree species that are abundant in FOV and characterize nearby cloud forests in central Veracruz (e.g., *C. macrophylla*, *L. styraciflua*, *Q. xalapensis*; Ruiz-Jiménez et al., 2012; Williams-Linera et al., 2013) were not found in FOR plots. The presence of the genus *Quercus* stands out because of its importance; as in other cloud forests, it is the dominant genus with the highest number of species, but it is represented by different species in the 2 forest types: in FOR sites, *Q. pinnativenulosa* is the indicator species while in FOV sites *Q. germana*, *Q. lancifolia*, *Q. sartorii* and *Q. xalapensis* are the indicator species.

Our forests on rock outcrops are well developed and similar in structure to nearby forest on volcanic soils in terms of basal area, density and the distribution of tree diameter classes. In Chimalapas, Mexico, vegetation structure was also similar between communities on deep soil derived from metamorphic substrate and forest on karst topography with outcroppings of rock and shallow soil (Gallardo-Hernández et al., 2008). For tropical dry forests in Mexico, the tree stratum was similar in density and basal area for forest developing on the exposed limestone bedrock and on deep soil (Pérez-García & Meave, 2004).

Even though the FOR soil is very shallow, roots probably develop into the bedrock, and deeper root exploration may be possible due to the presence of cracks. In the Yucatán, Mexico, karstic and rocky limestone layers sustain a complex architecture of forest vegetation. In these shallow soils, many species grow roots deeper and move further down mainly through rock cracks, into cavities, and soil pockets ((Estrada-Medina, Graham, Allen, Jiménez-Osornio, & Robles-Casolco, 2012).

The vegetation structure of FOR is characteristic of TMCF, since its basal area and density values lie within the ranges reported for TMCF worldwide (Churchill et al., 1995) as well as for other sites on volcanic soils in central Veracruz (Williams-Linera, 2002; Williams-Linera et al., 2013). The diameter distribution where individuals with small diameter abound and large trees are rare is considered characteristic of many natural forests (Barbour, Burk, & Pitts, 1983). The distribution observed in the FOR sites is similar to that recorded in surrounding sites on volcanic soils (Williams-Linera, 2002) and other Neotropical forests (Nadkarni, Matelson, & Haber, 1995). In general, few trees  $\geq 70$  cm dbh were recorded in both groups of study sites, however, they were different species.

Rock outcrops are isolated islands within other types of land use such as disturbed forest, coffee plantations, old-fields, pasture and cornfields (Williams-Linera, Manson, & Isunza, 2002). FOR sites are better preserved than FOV sites. Habitats on limestone rock outcrops and volcanic soil may differ because of differences in the degree of human influence in the past. Notably, although agriculture and coffee plantations can be found on volcanic soils, there are no crops or plantations at the top of limestone hills that have steep slopes that rise ca. 100 m from the floor of the surrounding land and make access difficult. Similarly, in the Dominican Republic and Puerto Rico the tops of the *mogotes* (haystack-shaped hilltops) have experienced less disturbance due to their poor soils and difficult access, so much of their plant diversity has remained intact, while valley and



## Appendix 1 (Continued)

Family and species	Study sites									Classification
	FOR				FOV					
	1	2	3	4	5	6	7	8	9	
Chloranthaceae										
<i>Hedyosmum mexicanum</i> C. Cordem.	–	–	–	–	–	–	–	–	40	FOV specialist
Clethraceae										
<i>Clethra macrophylla</i> M. Martens & Galeotti	–	–	–	–	5	4	3	12	3	FOV specialist
Clusiaceae										
<i>Clusia guatemalensis</i> Hemsl.	4	8	4	3	–	–	–	–	–	FOR specialist
Cornaceae										
<i>Cornus excelsa</i> Kunth	–	5	–	–	–	–	–	–	–	Too rare to classify
Euphorbiaceae										
<i>Alchornea latifolia</i> Sw.	–	–	–	–	–	–	–	1	6	Too rare to classify
<i>Bernardia interrupta</i> (Schltdl.) Müll. Arg.	1	–	–	1	–	–	–	–	–	Too rare to classify
<i>Cnidoscylus</i> sp. Pohl	–	–	–	–	–	–	3	–	–	Too rare to classify
<i>Gymnanthes riparia</i> (Schltdl.) Klotzsch	5	1	13	–	–	–	–	–	–	Too rare to classify
Fabaceae										
<i>Cercis canadensis</i> L.	1	8	1	–	–	–	–	–	–	FOR specialist
<i>Cojoba arborea</i> (L.) Britton & Rose	3	2	9	3	–	–	–	–	–	FOR specialist
<i>Leucaena leucocephala</i> (Lam.) de Wit	–	–	–	–	–	–	3	–	–	Too rare to classify
<i>Lonchocarpus orizabensis</i> Lundell	1	–	–	1	–	–	–	–	–	Too rare to classify
<i>Vachellia pennatula</i> (Schltdl. & Cham.) Seigler & Ebinger	–	–	–	–	–	–	1	–	–	Too rare to classify
Fagaceae										
<i>Quercus cortesii</i> Liebm.	–	–	–	–	–	–	–	–	17	FOV specialist
<i>Quercus germana</i> Schltdl. & Cham.	–	–	–	–	13	11	5	–	–	FOV specialist
<i>Quercus lancifolia</i> Schltdl. & Cham.	–	1	–	1	2	18	5	9	16	FOV specialist
<i>Quercus pinnatifida</i> C.H. Mull.	39	31	13	33	–	–	–	2	–	FOR specialist
<i>Quercus sartorii</i> Liebm.	–	1	–	–	2	4	–	–	7	FOV specialist
<i>Quercus xalapensis</i> Bonpl.	–	–	–	–	4	14	22	6	–	FOV specialist
Garryaceae										
<i>Garrya laurifolia</i> Hartw. ex Benth.	7	1	3	–	–	–	–	–	–	FOR specialist
Lauraceae										
<i>Cinnamomum effusum</i> (Meisn.) Kosterm.	–	–	–	–	5	–	4	2	–	FOV specialist
<i>Ocotea psychotrioides</i> Kunth	–	–	–	–	–	–	3	–	2	Too rare to classify
<i>Persea americana</i> Mill.	–	2	–	1	–	–	–	–	–	Too rare to classify
Malvaceae										
<i>Heliocarpus donnellsmithii</i> Rose	–	–	–	–	–	1	–	–	–	Too rare to classify
Melastomataceae										
<i>Conostegia arborea</i> Steud.	–	–	–	–	–	–	–	–	2	Too rare to classify
<i>Miconia glaberrima</i> (Schltdl.) Naudin	–	–	–	–	–	–	–	4	2	Too rare to classify
Moraceae										
<i>Trophis mexicana</i> (Liebm.) Bureau	2	–	1	1	–	–	–	–	–	Too rare to classify
Myrtaceae										
<i>Eugenia mexicana</i> Steud.	2	6	5	6	5	–	–	–	–	FOR specialist
<i>Eugenia xalapensis</i> (Kunth) DC.	–	–	4	6	2	–	–	–	–	Generalist
Primulaceae										
<i>Myrsine coriacea</i> (Sw.) R. Br. ex Roem. & Schult.	–	–	–	–	–	1	4	5	–	FOV specialist
Rhamnaceae										
<i>Rhamnus</i> sp. L.	1	–	–	3	–	–	–	–	–	Too rare to classify
Rosaceae										
<i>Prunus rhamnoides</i> Koehne	–	–	–	–	–	–	–	–	2	Too rare to classify
Rubiaceae										
<i>Arachnothryx capitellata</i> (Hemsl.) Borhidi	1	–	1	–	–	–	–	–	–	Too rare to classify
<i>Deppea grandiflora</i> Schltdl.	–	–	–	–	–	–	2	–	–	Too rare to classify



## Appendix 1 (Continued)

Family and species	Study sites									Classification
	FOR				FOV					
	1	2	3	4	5	6	7	8	9	
<i>Palicourea padifolia</i> (Humb. & Bonpl. Ex Schult.) C.M. Taylor & Lorence	–	–	–	–	–	1	–	–	–	Too rare to classify
<i>Psychotria</i> sp. L.	–	–	–	–	–	–	–	–	1	Too rare to classify
<b>Rutaceae</b>										
<i>Zanthoxylum melanostictum</i> Schltld. & Cham.	–	–	–	–	–	–	–	7	3	Too rare to classify
<i>Zanthoxylum</i> aff. <i>petenense</i> Lundell	3	3	3	6	–	–	–	–	2	FOR specialist
<b>Sabiaceae</b>										
<i>Meliosma alba</i> (Schltld.) Walp.	–	–	–	–	–	–	1	–	–	Too rare to classify
<b>Salicaceae</b>										
<i>Xylosma flexuosa</i> (Kunth) Hemsl.	–	1	–	–	–	–	–	–	–	Too rare to classify
<b>Sapindaceae</b>										
<i>Matayba oppositifolia</i> (A. Rich.) Britton	4	–	–	–	–	–	–	–	–	Too rare to classify
<b>Sapotaceae</b>										
<i>Sideroxylon</i> sp. L.	1	–	5	3	–	–	–	–	–	FOR specialist
<b>Solanaceae</b>										
<i>Solanum nigricans</i> M. Martens & Galeotti	–	–	–	–	–	–	–	–	1	Too rare to classify
<b>Staphyleaceae</b>										
<i>Turpinia insignis</i> (Kunth) Tul.	2	4	1	3	19	6	15	15	3	FOV specialist
<b>Styracaceae</b>										
<i>Styrax glabrescens</i> Benth.	–	–	–	–	–	9	3	2	6	FOV specialist
<b>Symplocaceae</b>										
<i>Symplocos limoncillo</i> Bonpl.	–	–	–	–	–	–	–	–	1	Too rare to classify
<b>Verbenaceae</b>										
<i>Citharexylum mocinnoi</i> D. Don	–	1	–	–	–	–	6	–	–	Too rare to classify

## References

- Asbjornsen, H., Velázquez-Rosas, N., García-Soriano, R., & Gallardo-Hernández, C. (2005). Deep ground fires cause massive above-and below-ground biomass losses in tropical montane cloud forests in Oaxaca, Mexico. *Journal of Tropical Ecology*, 21, 427–434.
- Aukema, J. E., Carlo, T. A., & Collazo, J. A. (2007). Landscape assessment of tree communities in the northern karst region of Puerto Rico. *Plant Ecology*, 189, 101–115.
- Barbour, M. G., Burk, J. H., & Pitts, W. D. (1983). *Terrestrial plant ecology*. Menlo Park, CA, USA: The Benjamin/Cummings Publishing Company.
- Brewer, S. W., Rejmánek, M., Webb, M. A. H., & Fine, P. V. A. (2003). Relationship of phytogeography and diversity of tropical tree species with limestone topography in southern Belize. *Journal of Biogeography*, 30, 1669–1688.
- Brujinzeel, L. A., Kappelle, M., Mulligan, M., & Scatena, F. N. (2010). Tropical montane cloud forests: State of knowledge and sustainability perspectives in a changing world. In L. A. Brujinzeel, F. N. Scatena, & L. S. Hamilton (Eds.), *Tropical montane cloud forests: science for conservation and management* (pp. 691–740). Cambridge, MA: Cambridge University Press.
- Cantero, J. J., Sfragulla, J. A., Núñez, C., Mulko, J., Bonalumi, A. A., Amuchastegui, A., et al. (2014). Vegetación de afloramientos carbonáticos de montañas del centro de Argentina. *Boletín de la Sociedad Argentina de Botánica*, 49, 559–580.
- Chao, A., & Lin, S. Y. (2011). *Program CLAM (Classification Method). Program and user's guide at <http://purl.oclc.org/clam>*
- Chazdon, R. L., Chao, A., Colwell, R. K., Lin, S. Y., Norden, N., Letcher, S. G., et al. (2011). A novel statistical method for classifying habitat generalists and specialists. *Ecology*, 92, 1332–1343.
- Colwell, R. K. (2006). *EstimateS: Statistical estimation of species richness and shared species from samples. Version 8*. Persistent URL: [purl.oclc.org/estimates](http://purl.oclc.org/estimates).
- Churchill, S. P., Balslev, H., Forero, E., & Luteyn, J. L. (Eds.). (1995). *Biodiversity and conservation of neotropical montane forests*. New York: The New York Botanical Garden.
- Estrada-Medina, H., Graham, R. C., Allen, M. F., Jiménez-Osornio, J. J., & Robles-Casolco, S. (2012). The importance of limestone bedrock and dissolution karst features on tree root distribution in northern Yucatán, Mexico. *Plant and Soil*, 362, 37–50.
- Gallardo-Hernández, C., Velázquez, N. R., & Asbjornsen, H. (2008). Composición florística y estructura arbórea de dos comunidades de bosque mesófilo de montaña afectadas por los incendios de 1998, en Los Chimalapas, Oaxaca, México. In L. R. Sánchez-Velásquez, J. Galindo-González, & F. Díaz-Fleischer (Eds.), *Ecología, manejo y conservación de los ecosistemas de montaña en México* (pp. 167–183). Mexico, D.F.: Mundi Prensa.
- Gentry, A. H. (1995). Patterns of diversity and floristic composition in Neotropical montane forest. In S. P. Churchill, H. Balslev, E. Forero, & J. L. Luteyn (Eds.), *Biodiversity and conservation of Neotropical montane forests* (pp. 103–126). New York: The New York Botanical Garden.
- Inegi (Instituto Nacional de Estadística y Geografía). (2010). *Carta Geológica-Minera, Coatepec E14-B37, Xalapa E14-B26*. Pachuca: Servicio Geológico Mexicano.
- Lüttge, U., Scarano, F. R., de Mattos, E. A., Franco, A. C., Broetto, F., Dias, A. T. C., et al. (2015). Does ecophysiological behaviour explain habitat occupation of sympatric *Clusia* species in a Brazilian Atlantic rainforest? *Trees*, 29, 1973–1988.
- McCune, B., & Grace, J. B. (2002). *Analysis of ecological communities*. Glenden Beach, Oregon: MjM Software Design.

- Muñoz-Villers, L. E., Holwerda, F., Gómez-Cárdenas, M., Equihua, M., Asbjornsen, H., Bruijnzeel, L. A., et al. (2012). Water balances of old-growth and regenerating montane cloud forests in central Veracruz, Mexico. *Journal of Hydrology*, 462–463, 53–66.
- Nadkarni, N., Matelson, T. J., & Haber, W. A. (1995). Structural characteristics and floristic composition of a Neotropical cloud forest, Monteverde, Costa Rica. *Journal of Tropical Ecology*, 11, 481–495.
- Pérez-García, E. A., & Meave, J. A. (2004). Heterogeneity of xerophytic vegetation of limestone outcrops in a tropical deciduous forest region in southern Mexico. *Plant Ecology*, 175, 147–163.
- Pérez-García, E. A., Sevilha, A. C., Meave, J. A., & Scariot, A. (2009). Floristic differentiation in limestone outcrops of southern Mexico and central Brazil: a beta diversity approach. *Boletín de la Sociedad Botánica de México*, 84, 45–58.
- Puig, H., & Bracho, R. (1987). *El bosque mesófilo de montaña de Tamaulipas*. México, D.F.: Instituto de Ecología, A.C.
- Rivera, L. W., Zimmerman, J. K., & Aide, T. M. (2000). Forest recovery in abandoned agricultural lands in a karst region of the Dominican Republic. *Plant Ecology*, 148, 115–125.
- Rodríguez, S. R., Morales-Barrera, W., Layer, P., & González-Mercado, E. (2010). A quaternary monogenetic volcanic field in the Xalapa region, eastern Trans-Mexican volcanic belt: geology, distribution and morphology of the volcanic vents. *Journal of Volcanology and Geothermal Research*, 197, 149–166.
- Rosignol, J. P. (1987). Los estudios morfoedafológicos en el área Xalapa-Coatepec Veracruz. In D. Geissert, & J. P. Rosignol (Eds.), *La morfoedafología en la ordenación de los paisajes rurales* (pp. 23–35). Xalapa, Veracruz: INIREB-ORSTOM.
- Ruiz-Jiménez, C. A., Téllez-Valdés, O., & Luna-Vega, I. (2012). Clasificación de los bosques mesófilos de montaña de México: afinidades de la flora. *Revista Mexicana de Biodiversidad*, 83, 1110–1144.
- Rzedowski, J. (1996). Análisis preliminar de la flora vascular de los bosques mesófilos de montaña de México. *Acta Botanica Mexicana*, 35, 25–44.
- Sánchez-Ramos, G., & Dirzo, R. (2014). El bosque mesófilo de montaña: un ecosistema prioritario amenazado. In M. Gual-Díaz, & A. Rendón-Correa (Eds.), *Bosques mesófilos de montaña de México: diversidad, ecología y manejo* (pp. 109–139). México, D.F.: Comisión Nacional para el Conocimiento y Uso de la Biodiversidad.
- SAS (Statistical Analysis System). (2012). *JMP User's Guide*. Cary, NC: SAS Institute.
- Sawada, Y., Aiba, S., Takyu, M., Repin, R., Nais, J., & Kitayama, K. (2015). Community dynamics over 14 years along gradients of geological substrate and topography in tropical montane forests on Mount Kinabalu, Borneo. *Journal of Tropical Ecology*, 31, 117–128.
- Semarnat (Secretaría de Medio Ambiente y Recursos Naturales). (2002). *Norma Oficial Mexicana NOM-021-RECNAT 2000, Especificaciones de fertilidad, salinidad y clasificación de suelos. Estudios, muestreo y análisis*. Diario Oficial 31, December 2000, Mexico.
- Tang, J. W., Lü, X. T., Yin, J. X., & Qi, J. F. (2011). Diversity, composition and physical structure of tropical forest over limestone in Xishuangbanna, South-West China. *Journal of Tropical Forest Science*, 23, 425–433.
- Wård, Y., Malmer, A., & Asbjornsen, H. (2010). Historical <sup>14</sup>C evidence of fire in tropical montane cloud forest in the Chimalapas region of Oaxaca southern Mexico. In L. A. Bruijnzeel, F. N. Scatena, & L. S. Hamilton (Eds.), *Tropical montane cloud forests: science for conservation and management* (pp. 575–578). Cambridge, MA: Cambridge University Press.
- Williams-Linera, G. (2002). Tree species richness complementarity, disturbance and fragmentation in a Mexican tropical montane cloud forest. *Biodiversity and Conservation*, 11, 1825–1843.
- Williams-Linera, G., Manson, R. H., & Isunza, E. V. (2002). La fragmentación del bosque mesófilo de montaña y patrones de uso del suelo en la región oeste de Xalapa, Veracruz, México. *Madera y Bosques*, 8, 69–85.
- Williams-Linera, G., Toledo-Garibaldi, M., & Gallardo-Hernández, C. (2013). How heterogeneous are the cloud forest communities in the mountains of central Veracruz, Mexico. *Plant Ecology*, 214, 685–701.
- Wiser, S. K., & Buxton, R. P. (2009). Montane outcrop vegetation of Banks Peninsula, South Island, New Zealand. *New Zealand Journal of Ecology*, 33, 164–176.